

I/255147/2024

**HARYANA STATE POLLUTION CONTROL BOARD**

**C-11, SECTOR-6, PANCHKULA**  
**Ph. 0172-2577870-73**  
**E-mail-see2hspcb@gmail.com**

**Dated: 29-07-2024**

To

The Member Secretary,

State Level Environment Impact Assessment Authority (SEIAA),

Bays No. 55 - 58, Parytan Bhawan, 1st floor,

Sector 2, Panchkula, Haryana-134115.

**Subject:- Minutes of public hearing regarding "Fatehpur Nagoli Boulder, Gravel & Sand (BGS) mining Project(Minor Mineral)", Area-42.70 hectares, production capacity of 12.0lakh ,TPA(ROM) " fatehpur Nagoli boulder, , Gravel & Sand (BGS) at Near Village- Fatehpur Nagoli, Laha, Batoura, Banaudi, Bari Bassi, District- Ambala(Haryana) (TOR issued by SEIAA, Haryana vide letter No. SEIAAA/HR/2023/357 dated 12/06/2023 held on 27.02.2024 at 11:00 am under the Chairmanship of Sh. Yash Jaluka, IAS, Sub Divisional Magistrate, Naraingarh, Ambala., alongwith attendance sheet of officers, general public, photographs and pen drive of Public Hearing.**

Kindly refer to the subject noted above.

Please find enclosed herewith the minutes of public hearing regarding "Fatehpur Nagoli Boulder, Gravel & Sand (BGS) mining Project(Minor Mineral)", Area-42.70 hectares, production capacity of 12.0lakh ,TPA(ROM) " fatehpur Nagoli boulder, , Gravel & Sand (BGS) at Near Village- Fatehpur Nagoli, Laha, Batoura, Banaudi, Bari Bassi, District- Ambala(Haryana) ( TOR issued by SEIAA, Haryana vide letter No. SEIAAA/HR/2023/357 dated 12/06/2023 held on 27.02.2024 at 11:00 am under the Chairmanship of Sh. Yash Jaluka, IAS, Sub Divisional Magistrate, Naraingarh, Ambala., alongwith attendance sheet of officers, general public, photographs and pen drive of Public Hearing. for information and further necessary action.

DA/-As above.

*For Nishu*

Senior Environmental Engineer, Training Cell

For Member Secretary

CC:-

A copy of the above alongwith copy of proceedings with enclosure is forwarded to following for information and further necessary action please:-

1. The Additional Chief Secretary to Govt. of Haryana, Environment Department,

I/255147/2024

Chandigarh.

2. The Director General, Environment Department, Haryana.
3. Sh.Yash Jaluka, IAS, Sub Divisional Magistrate Naraingarh, Ambala.
4. The Regional Officer, HSPCB, Ambala.
5. The Chairman, Zila Parishad, Ambala.
6. The Municipal Corporation / Committee, District Ambala.
7. The Regional Officer, HSPCB, Ambala. He is requested to send the copy of proceedings to all the concerned Village Panchayat for displaying in their offices.
8. Sr. EE(IT) (HQ) for uploading the proceeding on the website of the Board.
9. General Manager, District Industries Centre, District Ambala.
10. M/s Reliable Mining Corporation at Vill- Laha, Naraingarh , Ambala

**DA/- Copy of Proceedings.**

**CC**

A copy of the above is forwarded to the following for information please:-

1. PS to Chairman.
2. PA to Member Secretary.



**Regional Office,**  
**Haryana State Pollution Control Board**  
Near The Orion Banquet, Naraingarh Road, Baldev Nagar, Ambala  
[Email-hspcbroamb@gmail.com](mailto:Email-hspcbroamb@gmail.com)



**LIFE**  
Lifestyle for  
Environment

E-3375334  
23/5/24

HSPCB/AMB/2024/4662

Dated: 15.05.2024

To

The Member Secretary,  
Haryana Pollution Control Board,  
Ambala.

**Kind attention:** Sh. Nirmal Kumar, SEE, HO

**Sub:** Proceedings of the Public Hearing conducted of M/s Reliable Mining Corporation at Vill- Laha, Naraingarh, Ambala for proposed project for Boulder, Gravel & Sand (BGS) mining in total area of 42.70 ha. In village Fatehpur, Laha, Batura, Nagoli, Banaudi, Bari Bassi, Distt- Ambala, State of Haryana under the Chairmanship of Sh. Yash Jaluka, IAS, Sub Divisional Magistrate, Naraingarh, Ambala.

**Ref.** TOR Letter issued from SEIAA, Haryana vide No. SEIAA/HR/2023/357 dated 12/6/2023 & Head Office File No. HSPCB-160001/1/2023-Air-Cell-HSPCB (Computer No. 1052125) I/238981/2023 dated 20/12/2023.

In this connection, please find enclosed herewith the signed copy of proceedings of the Public hearing held on dated 27.02.2024 under the Chairmanship of Sh. Yash Jaluka, IAS, SDM, Naraingarh, Ambala at Site of the proposed project at Village Laha, Naraingarh, District-Ambala along with attendance of Officers and residents of nearby villages attached as **Annexure-A**, Project Proponent undertaking vide his letter No. RMC/Dept./Dept./027 dated 22/4/24 for the various commitment made against the points raised during Public hearing alongwith copy of Route Plans of all 06 villages as **Annexure-B** and copy of 02 nos. of representations which were received in writing from the Gram Panchayat, Fatehpur and Gram Panchayat, Batura vide their letter dated 27.02.2024 as **Annexure-C**.

Also please find enclosed herewith 02 sets of Videography in pen drives and 02 sets of coloured photographs of the public hearing conducted separately in sealed envelopes.

Submitted for your kind information and further necessary action, please.

DA/As above

**AJAY SINGH** Digitally signed  
by AJAY SINGH  
Date: 2024.05.15  
10:51:05 +05'30'  
**Regional Officer**  
**Ambala Region**



**Proceedings of the Public Hearing of M/s Reliable Mining Corporation at Vill- Laha, Naraingarh, Ambala for proposed project for Boulder, Gravel & Sand (BGS) mining in total area of 42.70 ha. In village Fatehpur, Laha, Batoura, Nagoli, Banaudi, Bari Bassi, Distt- Ambala, State of Haryana under the provision of EIA notification 2006 (as amended) under the Chairmanship of Sh. Yash Jaluka, IAS, Sub Divisional Magistrate, Naraingarh, Ambala.**

The Public hearing was conducted as a mandatory requirement under EIA notification dated 14.09.2006 as amended till date for the said mining project. Public notice was published by Haryana State Pollution Control Board, Panchkula in the leading newspapers to conduct public hearing for Environmental Clearance of the project scheduled on 27.02.2024 at 11:00 AM.

**PROJECT – M/s Reliable Mining Corporation at Vill- Laha, Naraingarh, Ambala for proposed project for River bed mining of Boulder, Gravel & Sand mining (BGS) in 6 Blocks in Ambala i.e Fatehpur, Laha, Batoura, Nagoli, Banaudi, Bari Bassi with 12,00,000 T/Year production over an area of 105.51 Acre i.e 42.70 ha.**

**Date of Public Hearing:** 27.02.2024


**Venue:** Site of the project at Village Laha, Naraingarh, District-Ambala.

**Officers/Public Representative present:**

1. Sh. Yash Jaluka, IAS, Sub Divisional Magistrate, Naraingarh, Ambala.  
(Chairperson)
2. Sh. Ajay Singh, Regional Officer, HSPCB, Ambala.
3. Sh. Rajesh Kumar, Chairman, Zila Parishad, Ambala
4. Sh. Rajesh Kumar, Assistant Mining Engineer, Mining Officer, Ambala.
5. Sh. Mohan Lal, Range Forest Officer, Forest Department, Ambala.
6. Sh. Sukhram, Sc.B, HSPCB, Ambala.
7. Sh. Piyush Luthra, Assistant, DIC, Industries Department, Ambala.
8. Sh. Sunil Kumar, Assistant, Mines & Geology Department, Ambala.

People of the concerned area of District Ambala were informed through Public notice in Newspapers and Public announcements to attend this hearing through Sarpanch of Villages concerned.

Sh. Yash Jaluka, IAS, Sub Divisional Magistrate, Naraingarh, Ambala presided over this public hearing. The attendance sheets of officers from various departments



and the residents of nearby villages present in public hearing is given at **Annexure- 'A'**.

Besides Govt. Officers/ officials of the District Administration, residents from the nearby villages attended the hearing at site of the proposed project. The complete Videography and Photographs of the public hearing are enclosed (in Pen Drive).

Sh. Ajay Singh, RO, HSPCB, Ambala Region, welcomed the Chairperson along with other Officers came from various departments and general public present in the hearing. The Regional Officer, HSPCB outlined the project brief & the purpose of the hearing as per the requirement under the provisions of EIA Notification dated 14th September 2006, or as amended to date. He particularly emphasized that those present in the hearing can raise their queries/ suggestions/objections regarding any concern after completion of detailed presentation to be given by environmental consultant on behalf of project proponent/ contractor.

Further, formal permission to start the process of public hearing was granted by the Chairperson Sh. Yash Jaluka, IAS, Sub Divisional Magistrate, Naraingarh, Ambala and asked the Project proponent to give the presentation of the project in detail and remedies taken by the project proponent to control the environmental impacts which may arise after establishment and commissioning of the project.

The environmental consultant Sh. Narender Singh Naruka of M/s N. S Envirotech Laboratories & Consultant, Jaipur of Project Proponent welcomed the participants and started the presentation. He explained about the project regarding project location, description of the project and same is as under:

- The mining lease is sanctioned in favor of M/s Reliable Mining Corporation. The proposed project "Fatehpur Nagoli Boulder, Gravel & Sand (BGS) mining project" has a total area of 105.51 Acre i.e 42.70 ha. In Village- Fatehpur, Laha, Batoura, Nagoli, Banaudi, Bari Bassi District- Ambala, State- Haryana on River Markanda and Begna. The project area comprises of six blocks in District Ambala i.e. Fatehpur, Laha, Batoura, Nagoli, Banaudi, Bari Bassi.
- The Letter of Intent issued by Mines & Geology Department, Haryana, Chandigarh vides Memo No-DMG/HY/cont./Fatehpur Nagoli/AMB/2022/4858 Dated- 28.07.2022 (Panchkula). The mining plan has been approved by the DMG, Haryana vide letter no DMG/HY/MP/Fatehpur Nagoli/ 2022/2693-2696 dated 18.5.2023. (Lease Period of 10 Years).
- NOC obtained from Irrigation department, Haryana vide their letter no.1059-63/6-W (NOC) dated 03.04.2023. NOC obtained from Forest department



- (Ambala) vide their letter no. 6186 dated 25.11.22. It was further clarified that there is no forest land included mine area allotted to the project proponent.
- Further Consultant informed that an application was filed by M/s Reliable Mining Corporation at MoEF & CC, New Delhi for getting Environmental Clearance under EIA Notification 14.09.2006 for proposed capacity of 12,00,000 TPA(ROM) in an area of 105.51Acre i.e 42.70 Ha. in respect of Boulder, Gravel and Sand minor mineral of "Fatehpur Nagoli Boulder, Gravel & Sand (BGS) mining project, Village-Fatehpur, Laha, Batoura, Nagoli, Banaudi, Bari Bassi District- Ambala, State Haryana.
  - The project proposal was submitted to State Level Expert Appraisal Committee- (SEAC), Haryana for its appraisal. After considering the application of the project, an auto TOR "Terms of Reference" generated/issued by SEAC, Haryana. vide letter no. SEIAA/HR/2023/357 dated: 12.06.2023 to the project for the preparation of draft EIA Study Report. Thereafter the project proponent has submitted draft EIA report to the HSPCB along with required fee with request for conducting the public hearing for the project as per the procedure prescribed in the EIA Notification dated 14.09.2006.

After the completion of presentation RO, HSPCB, Ambala, requested the public to raise their suggestions, objections, views, queries and doubts related to the project. Sh. Yash Jaluka, IAS, Sub Divisional Magistrate, Naraingarh, Ambala, Chairperson also encouraged the public to come out with their suggestions/ queries/ doubts, if any, pertaining to the proposed project so that the same may be cleared by the PP on the spot.

Thereafter, the following queries were raised by the general public and officers from various departments:

S. N O	Name & Address of the Person	Details of query/statement /information/clarification raised by the person	Reply given by the Environment Consultant/Project proponent/department concerned.
1.	Sh. Jagmal Singh Representative of Sarpanch, Village-Fatehpur alongwith other villagers	• We have neither allowed mining in our village in River Begna in the past and nor will allow in future and further requested administration to	Ms. Prerna Chauhan, Environmental Consultant replied that the project is allotted to the contractor by the government after conducting field survey through E-Auctioning process and further Highlighted the potential of the project for village development and job creation as a favourable socio economic changes.

*[Handwritten signatures]*

11/11/11



	<p>Sh. Yash Jaluka, IAS, SDM, Naraingarh, Ambala, (Chairperson)</p> <p>) asked him to highlight point specific objections and issues w.r.t. mining project.</p>	<p>give importance to their problem.</p> <ul style="list-style-type: none"> <li>Expressed concerns about potential road damage and safety issues for school children.</li> </ul>	<p>Further she has clarified that the project proponent is always committed to resolve every kind of problems arising if any and to run the operation legally abiding the stated provisions in EIA &amp; henceforth imposed terms &amp; conditions by the Authorities.</p> <p>She further assured that provisions are made &amp; given in EIA report to repair roads and mitigate flood risks or to mitigate any damage occurring during operation of this project was acquired through auction, aiming to foster village development, generate employment, and boost government revenue. So, it is prudent to lend support rather than express outright opposition.</p>
2.	<p>Sh. Rampal, Farmer, Village-Fathepur</p>	<ul style="list-style-type: none"> <li>Expressed concerns about potential of flooding in village due to mining as the river is flowing in closed vicinity.</li> <li>Further he has raised Issue of stucking of animals in pits created by mining activities and non-approachability of villagers to other side of River for routine work.</li> </ul>	<p>Ms. Prerna Chauhan, Environmental Consultant replied that The Sustainable Sand Mining Guidelines 2019 were enforced and implemented only to ensure responsible and safe extraction of sand resources while minimizing environmental &amp; social damage. By dredging sand from river channels, there's a potential to deepen the riverbed, thus enhancing its ability to contain more water during heavy rainfall or flood events. This proactive approach can effectively mitigate flood risks in flood-prone areas, indicating that mining activities can address existing issues rather than create new ones.</p>
3.	<p>Master Singh Ram, Village-Fathepur</p> <p>Sh. Jagmal Singh Representative of Sarpanch, Village-Fathepur</p>	<ul style="list-style-type: none"> <li>Presently we are not having any flood-related challenges in our village.</li> <li>However, a significant portion of our village land lies across the river, necessitating daily commuting by residents.</li> <li>If mining activities will occur in that area, it would disrupt our access and</li> </ul>	<p>Ms. Prerna Chauhan, Environmental Consultant replied there is a provision in draft EIA report for executing extra development required to be done for roads etc.</p> <p>The Project Proponent (PP) Md. Zawed Akhtar conveyed that the transportation of material from mining activities will be directed outside the village perimeter to avoid inconvenience to villagers ensuring the safety and convenience of all village residents, including children and women, while also preventing potential traffic congestion &amp; Air Pollution within the village. PP also committed to construct or repair the road for the convenience of villagers even before the mining operation resumes, if deemed necessary &amp; get directions &amp; permission of State administration.</p>

*[Handwritten signatures]*

	<p>potentially introduce noise pollution from increased vehicular traffic, adversely affecting the education of our children.</p> <ul style="list-style-type: none"> <li>• There was a sudden heavy rainfall on dated 23/08/2017 in our locality and the crop was damaged.</li> <li>• The River is flowing only at a distance of 20 meter from Govt. Scholl operational in our village and after intervention of Education Deptt. the bandh will be created soon and hence we are already facing safety issues.</li> <li>• Emphasized the importance of considering the impact on the cremation ground.</li> <li>• The Gram Panchayat, Fathepur has already passed a resolution for afforestation on Panchayat Land.</li> </ul>	<p>Ms. Prerna Chauhan, Environmental Consultant further clarified that there is a mechanism available to monitor the operation of project by the way of verification of Six Monthly compliance report that has to be submitted by PP to the Govt. and in case found non complying with any of the condition imposed in EC the appropriate shall be taken by the competent authority.</p> <p>In this context The Mining officer, Ambala also clarified that a District Survey Report (DSR) has to be prepared for every district well before initiating the process for E-auctioning &amp; Mining activities in participation of various departments of the districts and after consultation with the sarpanches of villages concerned with giving Riverwise detailed description of land of mineable area based upon the availability of material As per procedure laid down vide MoEF &amp; CC Notification dated 25.07.2018.</p> <p>The draft DSR report is then shared on the official website of the district to offer comments/ suggestions / objections for 21 days.</p> <p>The above given procedure has already been completed for District Ambala by Mining Department in the Year 2022 with preparation and finalization of District Survey Report for District Ambala with showing these all 06 No. of villages with Kila/Khasra No. in said DSR report including Village- Fathepur and no comments/ suggestions / objections has ever been received from the residents/sarpanch of Village- Fathepur or any other Village out of these 06.</p> <p>Hence after finalization the mineable area the Notice for E-auctioning was issued by the department vide No. DMG/ HY / e-Auction/ Amb/ 2022/ 3573 dated 31/05/2022.</p> <p>The present Project Proponent has participated in said E-auctioning process and LOI was issued on dated 28.07.2022 being the highest bidder and will conduct mining activities adhering with to government guidelines.</p> <p>He further stated that the issues raised by villagers regarding school, route plan, approachability, cremation ground etc. will be taken care of by the Project Proponent from a</p>
--	---	---

*Handwritten signatures*

			<p>special yearly budget of as mentioned in draft EIA Report.</p> <p>Further he assured that the mining activity will be executed in a planned manner in inconvenience with the local villagers.</p> <p>Further after the intervention of the Chairperson the documents bearing with details of Khasra /Kila No. were circulated amongst the participants of Village- Fathepur during hearing for better understanding the patch of land where mining is allowed to PP and he further suggested to general public to obtain any additional written commitment from PP to take care of local issues in case required.</p> <p>Ms. Purna Chauhan, Environmental Consultant further clarified that Ancillary area and Blocked Area of 7.80 Hectare has already been left where mining is not allowed as per Haryana Mining Mineral Concession Rules, 2012 and mining plan has been approved by the department after incorporating the same.</p> <p>The Chairperson further clarified that there is no pressure on any of villager neither from PP nor from district administration. This public hearing is being conducted with the only purpose to listen the comments/objections/suggestions of local inhabitants w.r.t. upcoming project.</p>
4.	Sh. Rajesh Kumar, Chairman, Zila Parishad, Ambala.	Raised the issue that the mining contractors generally do not adhere with rules and regulation of Mining department especially w.r.t. depth and route plan for movement of mineral carrying vehicles.	<p>Ms. Purna Chauhan, Environmental Consultant further clarified that as per Haryana Mining Mineral Concession Rules, 2012 there is a provision of 3 meter depth and 50 meter distance away from permanent structure.</p> <p>Further the route plan for transportation of minerals of every village shall be shared to SEIAA.</p> <p>Further after the intervention of Chairperson the Environmental Consultant shown the route map in Google map in presentation screen.</p>
4.	Sh. Dhoom Singh, Village-Nangoli	The influx of water from the mountains into the fields poses a significant threat to our crops, and we	Suggestions are greatly welcomed and appreciated.

*AP Singh* *Purna*

		believe that implementing mining measures could help alleviate this concern. We kindly request the authority that mining activities to be conducted in our vicinity to mitigate the risk of floods and improve the overall condition & convenience of our village & villagers.	
5.	Sh. Mohan Singh, Sarpanch, Village-Laha	We are in favour of allowing mining operations in our area, provided that they adhere strictly to the government regulations and guidelines.	Suggestions are greatly welcomed and appreciated.
6.	Sh. Gurjan Singh, Village-Banaudi	<p>The recent flooding in Village Bari Bassi, Bara Garh and Banaudi villages underscores the necessity of resuming mining operations after a decade-long hiatus.</p> <p>He further requested to start mining activities in our area to mitigate the risk of floods and ensure the safety of our residents.</p> <p>However, it is imperative that the project applicant fulfills their commitments in accordance with regulations and agreements.</p>	<p>Suggestions are greatly welcomed and appreciated.</p> <p>Further the Mining Officer Ambala, replied that all commitments made regarding the mining project will undergo a thorough review in every six months.</p> <p>In the event of non-compliance by the applicant with their obligations, the authority may cease mining operations after this period.</p>
7.	Sh. Harpal Singh,	The Begna River flows to the north	Ms. Purna Chauhan, Environmental Consultant replied that the allocation of the

*[Handwritten signature]*

	Sarpanch, Village-Bari Bassi	and approximately 300 meters away from my village. Any mining activity on the northern side raises significant concerns of potential water ingress into the village. Simultaneously we are having no issue if mining occurs on the southern side of the village, which directly borders the village.	area for mining was meticulously done after following thorough inspections and assessments made by government bodies including the mining demarcation, forest department, and irrigation department, culminating in the auction process.  It is presumed that the demarcation and auction took into account both the risks and benefits associated with the area and the proposed activity. Moreover the khasra provided for said project are at a distance of more than 300m from respective village. Further, the project proponent is committed to adhering to all necessary precautions and provisions to prevent any mishaps or issues during the operation.
8.	Md. Nayab Khan, Village- Wasanpur	Our village comprises approximately 200-250 households, each of which keeps 30-40 animals. Near the river, there's a grazing area for these animals. However, during periods of water filling, soil erosion/deposition occurs, making it challenging for vehicles and people to navigate. We therefore request that the river should be mined to alleviate this issue and prevent future flood related difficulties	Suggestions are greatly welcomed and appreciated.
9.	Sh. Balkar Singh, Sarpanch, Village Khora Bhura	Our village existing between Village Fatehpur and Village Laha and we will face the risk of flooding and crop damage if mining occurs solely in Village Fatehpur which is	Ms. Purna Chauhan, Environmental Consultant, replied that this concern needs to be addressed to the Department of Mines and Geology. We can only answerable regarding the auctioned mining area & necessary provisions are made to safeguard and avoid any damage in the vicinity of said project.  Further the Mining Officer Ambala, stated that Irrigation department is responsible to keep the flow continuity and safety. Currently,

*Handwritten signature*

		<p>situated in upstream. We urge to leave village Fatehpur and Village Khora Bhura for mining and mining can be done in downstream of my village.</p> <p>To address this, mining should be extended to our village as well, with careful consideration for access paths accommodating traffic from both directions.</p> <p>The Mining activity should be conducted on alternative year's basis.</p>	<p>there is no mining order issued for Village Khora Bhura.</p> <p>In future due to mining activities in neighbouring villages result in any kind of disturbance the department concerned will take into account the unique challenges faced by your village if any.</p> <p>Further the Chairperson asked to Mining &amp; Irrigation deptt. to execute fresh technical study regarding altitude of River Bed of Village Khora Bhura and to see about potential of water accumulation and disposal in free flow to avoid inconvenience to the resident of Village Khora Bhura and assured to incorporate this in the minutes of public hearing to be forwarded further to SEIAA.</p> <p>The Chairperson further also directed PP to submit Route Plan for transportation of vehicles to Sarpanch/representative of the affected villages. The Mining Officer further added that for the easiness of local inhabitants the feasible land can also be taken on lease from the farmers by PP to formulate a separate Route plan which is convenient to villagers.</p> <p>Mr. Narendra Singh Naruka, Environmental Consultant has also further clarified that maximum of the vehicle movement route will be away from village habitation to avoid issue of accidental harms and traffic Jam. The route plan shall be through directly from River Bed to Main Road using shortest path without disturbing the general village activities.</p>
10	Sh. Rahul, Village-Tandwal, Vice Chairman Block Samiti	<p>Expressed the significant facts regarding losses in the village incurs due to flood-related issues and has further supported upcoming mining project. However, it is imperative that any mining activities are conducted legally and with careful consideration to</p>	<p>Suggestions are greatly welcomed and appreciated.</p>

*Atul Kumar*

		minimize adverse impacts on the villagers and their livelihoods.	
11	Sh. Shamsheer Singh, Village-Khanpur	The mining activity may please be started in a legal manner in our locality to avoid the issue of illegal mining.	Suggestions are greatly welcomed and appreciated.
12	Sh. Harpal Singh, Sarpanch, Village-Bari Bassi	There is a continuous illegal mining being carried out in our Village-Bari Bassi, so local administration may initiate necessary steps to stop it.	The Mining Officer Ambala, advised to formally submit a complaint from Gram Panchayat in writing of the intent to initiate necessary action against such unlawful activities to the mining office with land details.
13	Ajay Singh, Regional Officer, HSPCB, Ambala	<ul style="list-style-type: none"> <li>• What is the method adopted to assess Bulk Density of Mineral?</li> <li>• What is the allocated budget for Environment Management Plan (EMP)?</li> <li>• What are the measures to be adopted to mitigate the dispersion of dust particles &amp; avoid air pollution?</li> </ul>	<p>Ms. Purna Chauhan, Environmental Consultant, replied that Bulk Density of Mineral assessed is 1.8 g/CC and same is calculated after collection of random samples from River Bed.</p> <p>The budget for EMP is the 3% of the total project cost i.e. 90 lakh rupees (capital) &amp; 20 lakh rupees (recurring).</p> <p>Mr. Narendra Singh Naruka, Environmental Consultant, has outlined a plan to address the dispersion of dust particles. It entails the periodic sprinkling of water from tankers onto the roads, ranging from 2 to 3 times daily based on road conditions. Additionally, if deemed necessary, water will be sprayed more frequently to minimize the dispersion of dust and soil, thereby mitigating environmental contamination.</p>
14	Sh. Yash Jaluka, IAS, SDM, Naraingarh, Ambala, (Chairperson)	Give us the bifurcation of allocated budget for Environment Management Plan (EMP)	<p>Ms. Purna Chauhan, Environmental Consultant, replied that the budget for EMP is 90 Lacs per annum. The bifurcation of the same is as under:</p> <ol style="list-style-type: none"> <li>i. Pollution control &amp; dust suppression : 15 lakhs</li> <li>ii. Pollution Monitoring (Air, Water, Soil, Noise):15 lakhs.</li> <li>iii. Green belt Development: 20 lakhs</li> <li>iv. Flood Protection Work (with due consultation with irrigation department &amp; local): 10 lakhs</li> <li>v. Road repair and maintenance: 10 lakhs</li> <li>vi. Miscellaneous: 20 lakhs</li> </ol>

*Handwritten signature*


15	Sh. Maya Ram, Sarpanch, Village Kakkar Majra, Ambala	Proposed mining project in this area is not covering an intermediate river span of 2 km portion and this could potentially create an opportunity for illegal mining activities. Therefore, it is advisable to extend mining operations to this zone or village as well, ensuring that all mining activities are conducted legally and in accordance with regulations.	The Mining Officer Ambala, advised to formally submit a representation from Gram Panchayat concerned in writing of the intent to initiate mining activities to the mining office with land details and same shall be forwarded to higher authority for favourable consideration.
----	---	---	--


After Receiving the suggestion from the local public and addressing the issues raised during the public hearing the Public Hearing was ended with the permission of the Chairperson Mr. Yash Jaluka, IAS, SDM Naraingarh, Ambala.

The public hearing was concluded with the vote of thanks to the chair.

Further in compliance of the directions issued by Chairperson during public hearing the Project Proponent has submitted the undertaking vide its letter No. RMC/Dept./Dept./027 dated 22/4/24 for the various commitment made against the points raised during Public hearing alongwith copy of Route Plans of all 06 villages which were already circulated to the villagers. Copy of same is enclosed as **Annexure-B**.

Further, 02 nos. of representations are also received in writing from the Gram Panchayat, Fatehpur and Gram Panchayat, Bataura vide their letter dated 27.02.2024. Copy of the same are attached herewith as **Annexure-C**.

  
Ajay Singh,  
Regional Officer,  
HSPCB, Ambala

  
Yash Jaluka, IAS  
SDM Naraingarh, Ambala  
(Chairperson)

Dated: 29.04.2024



Attendance Register  
of  
Officers  
Attending

PUBLIC HEARING (जन सुनवाई)

ON

Dated 27/02/2024 at 11:00 AM

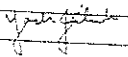


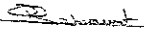





FOR

ENVIRONMENT CLEARANCE (पर्यावरण मंजूरी)

of

The MINING PROJECT

M/S RELIABLE MINING CORPORATION

S.N.	Name of Officer	Designation & Department	E-mail ID & CONTACT NO.	Signature
1.	SH. YASH JALUKA, IAS	S.D.M., Naraingerah		
2.	Ajay Singh	RO, HSPCB, Ambala	hspcbamb@gnocil.com 9811839988	
3.	PEYUSH LUTHERA	Steno DPC, Ambala	peyushamb@gnocil.com	
4.	Dr. Rajesh Kumar	Assistant Mining Engineer & Ambala	9111966189	
5.	SURIT KUMAR	Asst. to AME Amb.	9416277097	
6.	Mohan Lal Rfo	Asst. Supt. of Mines	9416278963	
7.	M. S. Narayana	Environment Consultant M/s. Envirotech	98229930877	
8.	Prerna Chauhan	Environment Consultant	8560855366	
9.	Md. Zahoor Akh. Talab	Asst. to AME, Ambala	998821193	
10.				
11.				

Attendance Register  
of  
GENERAL PUBLIC

attending  
PUBLIC HEARING (जन सुनवाई)

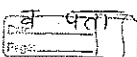
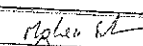






On  
Dated 27/2/2024 at 11:00 AM

For  
ENVIRONMENT CLEARANCE (पर्यावरण मंजूरी)  
of Project (Mining)

M/S RELIABLE MINING CORPORATION

क्र.नं.	आगतुका का नाम	गाँव व पत्ता	मोबाईल नं०	इस्ताफर व सुझाव
1.	अरु शर्मा	जाला	81029 27920	टीका
2.		Fateh Pur	90590 86383	
3.	Madan Lal	Fateh Pur	94667 39901	Madan Lal
4.	Khish Ram	Fateh Pur		Khish Ram
5.	Bur Chaman Dhanan	Fateh Pur	9050100921	Bur Chaman Dhanan
6.	Ram Lal	Fateh Pur	94676 49248	Ram Lal
7.	Salah Singh	Fateh Pur	94676 70815	Salah Singh
8.	Taran Dhan	Ram nagra Benedi	94675 01782	Taran Dhan
9.	Dhan Singh's Nagali	Nagali	94176 20039	Beggs
10.	Atar Singh	Fateh Pur	96713 51000	B
11.	Balwinder	Fateh Pur	8570956765 94674 68003	B
12.	Kaulekchand	Fateh Pur	946936495	Kaulekchand
13.	Kaj Khanna	Fateh Pur	9418833308	B
14.	शिव शर्मा	N.G	8685 843421	शिव शर्मा
15.	शिव शर्मा	ग/शु	8050 883030	शिव शर्मा
16.	शिव शर्मा	ग/शु	8059 834577	Banwari

S.N.	आगतुक का नाम	गाँव व पता	मोबाईल नं.	हस्ताक्षर व मुद्रा
17	Indrapati Singh	Bhawanisadi	9080474745	
18	Sandeep Kumar	Tandwal	98152 99 499	
19	Ravi Kumar	Bavandi	99911 28533	
20	Shubra Singh	Bavandi	85719 88943	
21	Harish Kumar Shri. Kumar	Shri. Kumar Tailor	9813461070 0610 142 713	
22	Sulep Singh	वीवी 30	9729514165	
23	Ritesh Kumar	Khamdur Baramunda	9416492762	
24	Hardeep Singh	Dahzi	9991787816	हरदीप सिंह
25	Amender Singh	Jalwal	9996965470	Amender Singh
26	<del>Harish Kumar</del> Harish Kumar	Kehri Bari Babi	<del>9466464646</del> 7056163662	<del>Harish Kumar</del> Harish Kumar
27	Shri. Kumar	Bari Babi	94169 48663	
28	Hemant Singh	Bamout	9813462806 79888 91591	
29	Harish Kumar	रिडी 1001		
30	Harish Kumar	रिडी 1001	98173 39301	रिडी 1001
31	Harish Kumar	रिडी 1001	9168312337	रिडी 1001
32	Harish Kumar	रिडी 1001	8571068450	रिडी 1001

S.No.	आगतुक का नाम	गाँव 	मोबाइल नं.	हस्ताक्षर व सुझाव
33	MOHAN SINGH	SARPANCH LAHA	9896941894	
34	Shreshan Tivvadi	V.P.O. Laha	9896824725	
	Mohit Kumar	Fatehpur	901777824	Mohit Kumar
35	Suresh Kumar	V.P.O. Fatehpur	8055127963	Suresh Kumar
36	Rishma K-	V.P.O. - Khatola	9621745344	
37	Manish	V.P. Palakhera	9467054019	
38	Ru Deep Singh	Fatehpur	8930132206	Ru Deep
39	Sethi Suresh	Fatehpur 80	9292 977235	
40	Rohit Kumar	Fatehpur 80	9416898943	Rohit Kumar
	Pankaj Singh	Fatehpur 80	94675 93235	Pankaj Singh
41	Ramesh Singh	Fatehpur 80	94662 - 60285	Ramesh
42	<del>Ramesh Singh</del>	<del>Fatehpur 80</del>	<del>94662 - 60285</del>	<del>Ramesh</del>
43	Jyoti Singh	Fatehpur 80	9667 18668	
44	Manish	Fatehpur	9468320821	Manish
		Fatehpur	87086 38586	
45			9817389501	
46				
47				
48				



Date :- 22-April, 2024

To,  
Regional Officer  
Pollution Control Board,  
Ambala,

Letter No. :RMC/Dept./Dept./027

**Sub:**Regarding submission of Undertaking in context of commitments given in Public Hearing conducted on 27.02.2024 at Laha village for proposed project "Fatehpur Nagoli Boulder, Gravel & Sand (BGS) mining project" has a total area of 105.51 Acre i.e 42.70 ha. Village- Fatehpur, Laha, Batoura, Nagoli, Banaudi, Bari Bassi District- Ambala, State- Haryana. "Located on River Begna. for M/s Reliable Mining Corporation R/o: Unit no -905, Emar the Palm Square, Sector-66 Gurugram, 1220101.

Sir,

The subjected project application was filed at MoEF & CC, New Delhi for getting Environmental Clearance under EIA Notification 14.09.2006 for proposed capacity of 12,00,000 TPA (ROM) in an area of 105.51 Acre i.e 42.70 Ha.

The project proposal was submitted to State Level Expert Appraisal Committee-(SEAC), Haryana. for its appraisal. After considering the application of the project, an auto "Terms of Reference" generated/issued by SEAC, Haryana. vide letter no. SEIAA/HR/2023/357 dated: 12.06.2023 to the project for the preparation of draft EIA Study Report. Further we have submitted draft EIA report to the Haryana State Pollution Control Board for conducting the public hearing for the project as per the procedure prescribed in the EIA Notification dated 14.09.2006.

After the details presentation of project specifications before the authority & public during Public hearing, the following query /suggestion/statements/information & clarifications were sought & replied accordingly.

Further In context to the query raised & reply given by Environment consultant I, Akhtar Zawed Salman sidique S/o Salman siqique Mohamad husain Akhtar Age- 26 Years, R/o 1201, Almuqam Flat Near Vishal circle Ahmedabad City Gujrat, 380055 (authorized Signatory) of M/s Reliable Mining Corporation Registered Office :-Unit No.905, Emaar The Palm Square Sector-66 Gurgaon, Haryana 122001, the project proponent, hereby agree to the commitments made & undertake the following actions:

1. Transportation of Material: We will ensure that all transportation of materials resulting from mining activities will be directed outside the village perimeter adhering the final Route plan as approved in EC. This measure is aimed at avoiding inconvenience to villagers and reducing the potential for traffic congestion and air pollution within the village. And as directed by the Respected Yash Jaluka, IAS (chairperson and SDM Naraingarh) we have already communicate the rote map to the villagers.
2. Road Construction and Repair: Prior to the commencement of mining operations, and upon consultation/direction of State administration, we pledge to construct or repair roads as



**RELIABLE**  
MINING CORPORATION  
*A Member of Trust*

Unit No. 905, Emaar, The Palm Square,  
Sector 66, Gurugram - 122003  
M : +91-8447844471  
E : support@areliablegroup.com  
W : www.areliablegroup.com

necessary for the convenience of villagers. This proactive step will enhance accessibility and safety for all community members, including children and women.

3. Implementing a comprehensive plan for dust suppression: We commit to periodically sprinkle water on roads using tankers, ranging from 2 to 3 times daily, as per road conditions. If required, we will increase the frequency of water spraying to effectively minimize the dispersion of dust and soil particles, thereby mitigating environmental contamination.
4. Adhering to pollution control norms: We pledge to strictly adhere to pollution control norms and guidelines laid down by regulatory authorities. This includes continuous monitoring of air quality, water quality, soil conditions, and noise levels to ensure compliance with environmental standards.
5. Investing in green belt development: A significant portion of the allocated budget for Environmental Management Plans (EMP) will be dedicated to green belt development (20 lakhs), aimed at enhancing the ecological balance and minimizing adverse impacts on the environment.
6. Prioritizing flood protection measures: We recognize the importance of flood protection, and we are committed to investing 10 lakhs towards flood protection work in consultation with the irrigation department and local authorities.
7. Maintaining haul road infrastructure: To minimize disruption and inconvenience to villagers, particularly during transportation activities, we will allocate funds (10 lakhs) for the repair and maintenance of haul roads outside the village perimeter.
8. Ensuring accountability and compliance: We understand the importance of accountability and compliance with environmental regulations. Therefore, we assure the authorities that all allocated funds will be utilized efficiently and transparently to mitigate potential environmental impacts associated with our mining operations.

This undertaking underscores our commitment to responsible mining practices and proactive environmental stewardship. We are dedicated to safeguarding the well-being of local communities and ecosystems while contributing positively to sustainable development initiatives.

RELIABLE MINING CORPORATION  
*[Signature]*  
Managing Partner

For, M/s Reliable Mining Corporation

**Applicant**

**Enclosures:**


1. Tentative Route Plan
2. Vediography of Public Hearing.





# Untitled Map

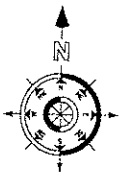
Write a description for your map.



**Legend**

- Feature 1
- Mdm Resorts & Banquet Hall
- Petrol Pump
- Untitled Path

LEGENDE	
KIND	DESCRIPTION
1.	...
2.	...
3.	...
4.	...
5.	...
6.	...
7.	...



**ROUTE MAP**

NEAR VILLAGE - BARI BASSI (BLOCK)  
 TENSIL - SARAIKANDHE  
 DISTRICT - AMBALA, HARYANA

Scale: Double, Glass and Steel

M/S. RELIABLE MINING CORPORATION

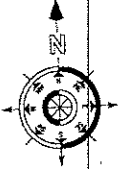

# Untitled Map

Write a description for your map.

## Legend

- Feature 1
- Mdm Resorts & Banquet Hall
- Petrol Pump
- Untitled Path

LEGEND		
S.NO	SYMBOL	DESCRIPTION
1.		Feature 1
2.		Mdm Resorts & Banquet Hall
3.		Petrol Pump
4.		Untitled Path
5.		
6.		



### ROUTE MAP

NEAR VILLAGE - BANAUDE (BLOCK)  
TEHSIL - NARANGARH,  
DISTRICT - AMBALA, HARYANA

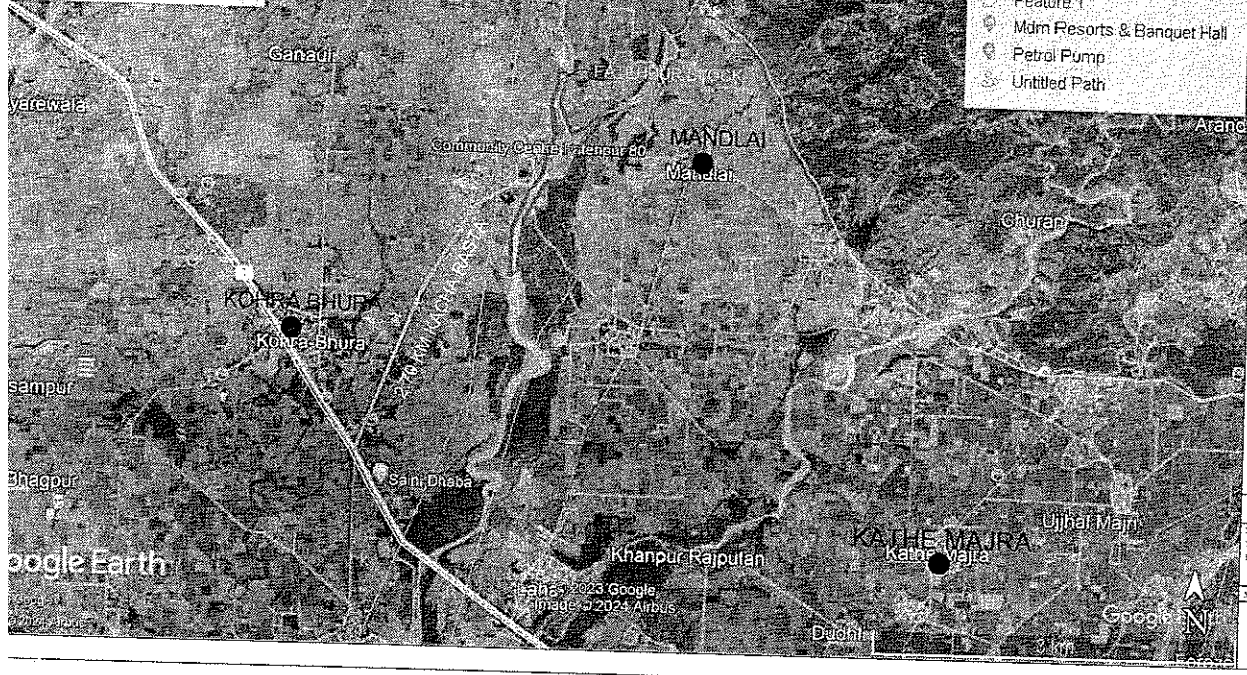
© 2023 Google  
Image © 2024 Airans

M/s. RELIABLE MINING CORPORATION

Google Earth

Google Earth

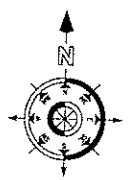
**Untitled Map**  
Write a description for your map.



**Legend**

- Feature 1
- Mdm Resorts & Banquet Hall
- Petrol Pump
- Untitled Path

LEGENDS		
S.NO	SYMBOL	DESCRIPTION
1		Feature 1
2		Mdm Resorts & Banquet Hall
3		Petrol Pump
4		Untitled Path
5		ROAD
6		WATER



**ROUTE MAP**


NEAR VILLAGE :- FATEHPUR (BLOCK)
TOWNSHIP :- NARAINGARH
DISTRICT :- AMBALA (HARYANA)

Scale: 1:50,000  
M/S. RELIABLE MINING CORPORATION



Untitled Map

Write a description for your map.

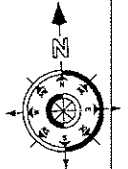


Legend

- Feature 1
- Mdm Resorts & Banquet Hall
- Petrol Pump
- Untitled Path

LEGEND

S.NO	SYMBOL	DESCRIPTION
1.	[Symbol]	Feature 1
2.	[Symbol]	Mdm Resorts & Banquet Hall
3.	[Symbol]	Petrol Pump
4.	[Symbol]	Untitled Path
5.	[Symbol]	



ROUTE MAP

NEAR VILLAGE - NAGOLI & BATOURA (BLOCK)  
TENSIL - NARANGARH  
DISTRICT - AMBALA, HIMACHAL

Albus - Bacter, Travel and Land

M/s. RELIABLE MINING CORPORATION



# कार्यालय ग्राम पंचायत बतौरा

खंड - नारायणगढ़ (अम्बाला)

S.D.O. (C)  
Naraingarh

सरपंच : श्रीमती सीमा

28/02/24

प्रस्ताव संख्या

श्रीमती

माननीय SDM लाहौर  
नारायणगढ़।

विषय: खेत का काम करवाने बारे।

जानकारी

मिथेपन भेद है जहां ज्वांमल बतौरा  
को पता चला है जहां बतौरा के मौजा के तार  
का पुराने का मालकान जमीन से खेत का  
कार्य बहुत जल्द शुरू किया जाना है।  
बस बारे में बताया जाता है कि कुछ  
प्रस्तावित जमीन का कुछ माननीय जिम्मा  
के लक्ष्य अम्बाला तथा सिविल कोर्ट नारायण  
में विचारार्थ है। बस बारे में जहां  
वासियों से खेत बारे विचार किया  
जाता है सभी जहां वासियों ने लक्ष्य  
ले बताया कि हमारी जहां भी मौजा के  
जिम्मे जमीन से कोई खेत का  
कार्य वा किया जाए। लक्ष्य इसी जहां  
वाकों को काफी परेशानी का सामना  
करना पड़ेगा। बतौरा जहां रहे ...

दिनांक 27/2/24

दिनांक 20/04/22  
मुख्य कार्यालय  
मुख्य कार्यालय  
मुख्य कार्यालय

शिवजी राम  
अधीनस्थ

Ram Pal

Ramach Kaur

जयपाल सिंह

Narender Kaur

अधीनस्थ  
नारायण

Sachin Kumar

Sujit Singh

Sali Kaur

Raj Kaur

Yash Pal

Umar Kumar

Sanjeer Kaur

अधीनस्थ

अधीनस्थ

अधीनस्थ

अधीनस्थ

अधीनस्थ

अधीनस्थ

अधीनस्थ

अधीनस्थ

Jaswinder Singh

अधीनस्थ

अधीनस्थ

अधीनस्थ

अधीनस्थ

Ram Kaur Singh

अधीनस्थ

Gurwinder Singh

Jaswinder Singh

कार्यालय उपमंडल अधिकारी (जा) नारायणगढ़

दिनांक 21/04/22

मुख्य कार्यालय में क्षेत्रीय अधिकारी पदवी नियंत्रण की

अनुसूची

की विभागानुसार आगामी आवरण कार्यवाही हेतु संश्लेषित है।



# कार्यालय ग्राम पंचायत फतेहपुर-80

खंड - नारायणगढ़ (अम्बाला)

प्रस्ताव संख्या.

९  
सेवा में,

S.D.M साहब,  
नारायणगढ़,

दिनांक 27-02-24

To be  
annexed  
with the minutes of the  
public hearing.  
यस  
साहब

विषय - ग्राम पंचायत फतेहपुर-80 में स्थित बैंगना नदी से  
खनन न करके बोर खनन करे ।

श्रीमान जी,

आपसे निवेदन यह है कि ग्राम पंचायत फतेहपुर  
व सभी ग्राम वसी बैंगना नदी कि खुदाई करवाना नहीं  
चाहते क्योंकि इस खुदाई से भविष्य में समस्त गाँव  
व गाँव की जमीन जो कि पास लगते गाँव खानपुर राजपुरा  
मोजे में है वहां आके जाने में भारी दिक्कत होजाएगी और  
गाँव के साबड़ो खुबल नदी के कच्चे रास्ते से कालांकुव  
उद्योगिक क्षेत्र में नोकरी (मजदूरी) करेजाते है यह समस्या  
भी उनके लिए बौहत बड़ी है । अतः आपसे प्रार्थना की  
जाती है कि हमारी बात पर उमल किया जाए और समस्त  
गाँव इस का विरोध करता है आप से अनुरोध यह है कि  
इस विषय पर संज्ञा लिखा जाए और समस्त गाँव की समस्या  
का समाधान किया जाए । और अगर भविष्य में खुदाई होनी  
है तो इस का प्रशासन और संबंधित अधिकारी जिम्दार हो  
D. T. C.

आप कि उक्ति सुना होगी

धन्यवाद

समस्त ग्राम पंचायत फतेहपुर-३०

व  
समस्त ग्राम वार्ड

Sarpanch Swati Devi  
Gram Panchayat Fatehpur 30  
Block...

पत्र

Kaushal chand Gurukul Singh

Gand Chaman Dhiman

Kuldeep

Pradeep Singh

Sandeep Singh

Ravi Ravi Wad No-2

Mohit Kumar

Rajendra

Rameshwar

Pradeep

Pradeep

Vijay

Pradeep

Mahesh

Pradeep

Pradeep

Pradeep

Pradeep

Pradeep

Kuldeep

Pradeep

Pradeep

Pradeep

Satish Singh

Pradeep

Pradeep

Pradeep

Pradeep


Jai Bhagwan

Pradeep

# PUBLIC HEARING PHOTOGRAPHS







100